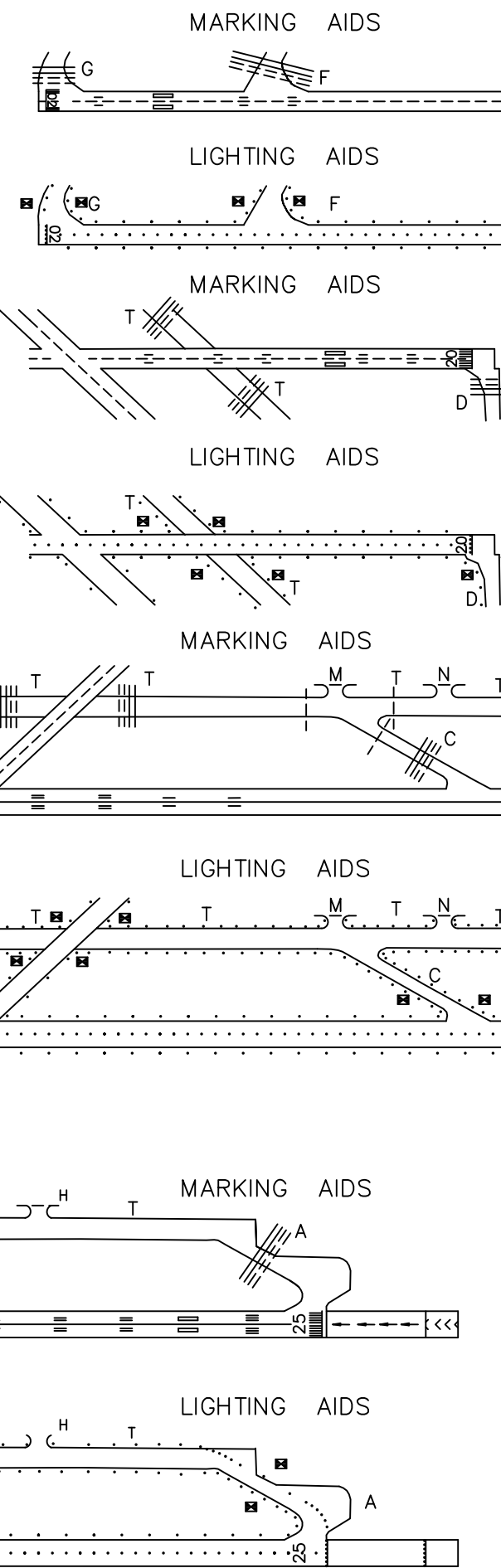
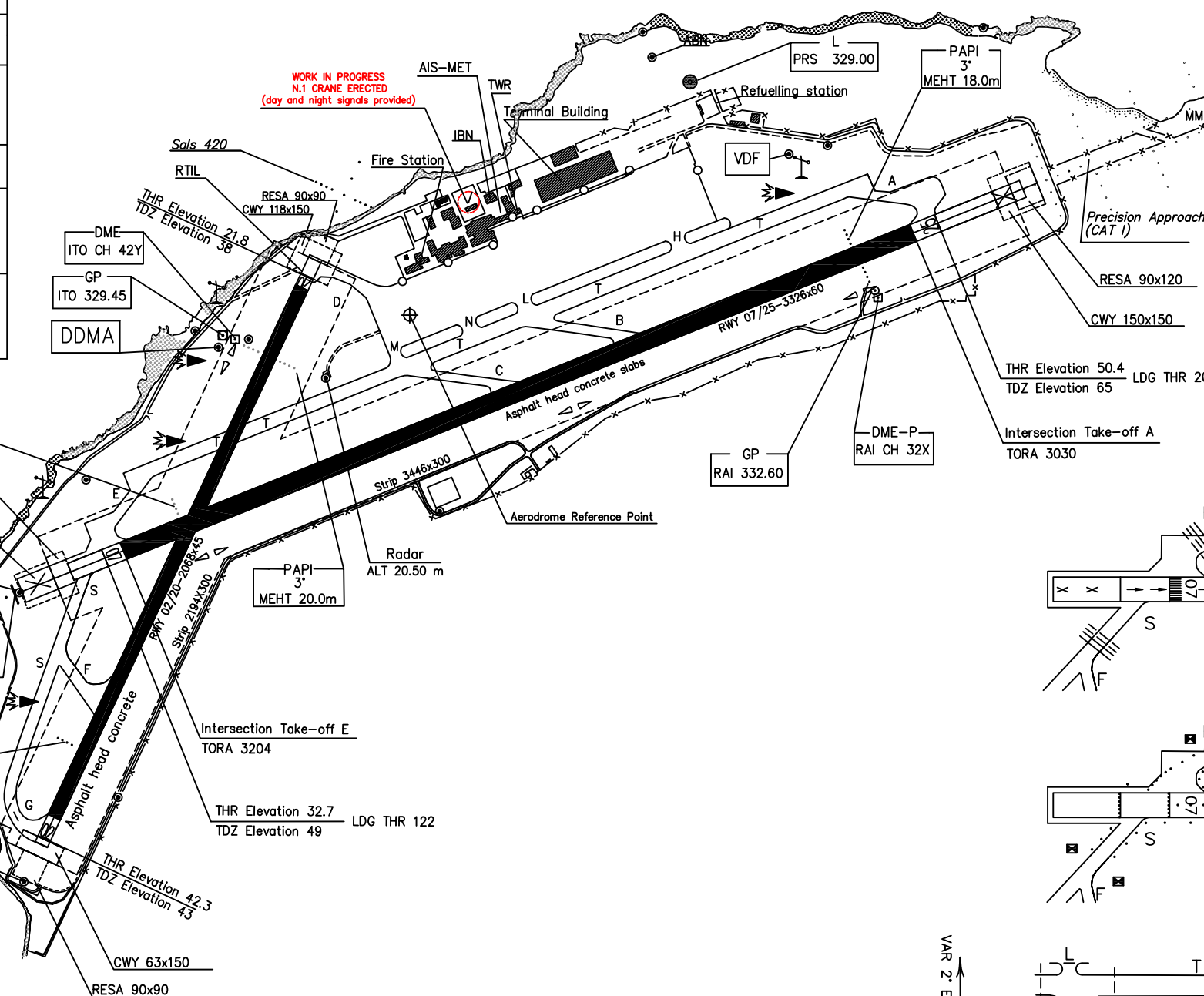


RWY	QFU	THR	bearing strength	Bearings are magnetic Distances in metres Elevation in ft AMSL Coordinates WGS 84	TWR 119.050
07	065°	N 38°10'29.10" E 013°05'16.14"	PCN 78/F/A/X/T		GND 121.625
25	245°	N 38°11'07.19" E 013°07'09.40"	PCN 88/F/A/X/T		
02	022°	N 38°09'58.57" E 013°05'08.50"			
20	202°	N 38°10'59.91" E 013°05'42.93"			

REMARKS	
INTERSECTION TAKE-OFF	
A	CENTRE LINE MARKINGS ARE LEADING TO INT TAKE-OFF 'A'
E	CENTRE LINE MARKINGS ARE LEADING TO INT TAKE-OFF 'E'
ON PILOT'S REQUEST THE WHOLE RWY LENGTH IS AVAILBE PREVIOUS BACK-TRACK MANOEUVRE	
REMARKS	
RWY 20 THR ID LIGHTS FLASHING FREQUENCY 120 PER MINUTE	
FIRST 46M STRIP RWY02 LEFT SIDE WIDTH REDUCED TO ABOUT 113M DUE TO THE COASTLINE SHAPE	

TWY IDENT	WIDTH	bearing strength
Main T	45	PCN 76 F/A/X/T
A	30	PCN 105 R/A/X/T
B	30	PCN 68 F/A/X/T
C	30	PCN 63 F/A/X/T
D	23	PCN 120 F/A/X/T
E	30	PCN 112 R/A/X/T
F	30	PCN 67 F/A/X/T
G	30	PCN 53 F/A/X/T
H	45	PCN 120 F/A/X/T
L	45	PCN 53 F/A/X/T
M	45	PCN 63 F/A/X/T
N	45	PCN 71 F/A/X/T
S	30	PCN 57 F/A/X/T



VAR 2° E - 2005.0
Annual rate of change 5" E

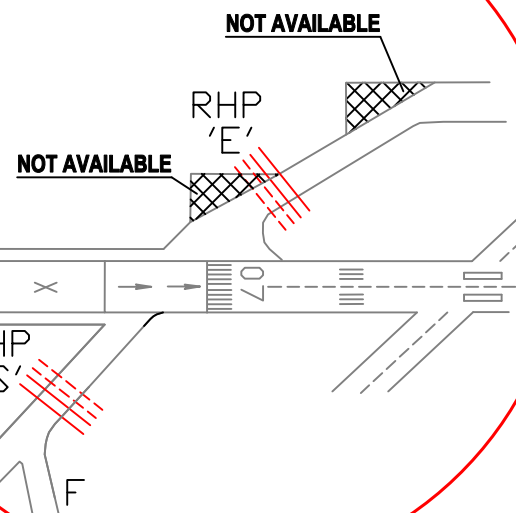


PALERMO / PUNTA RAISI

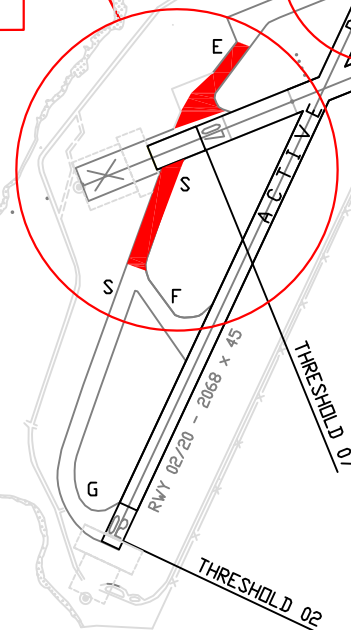
L I C J

38°10'55" N 013°05'58" E

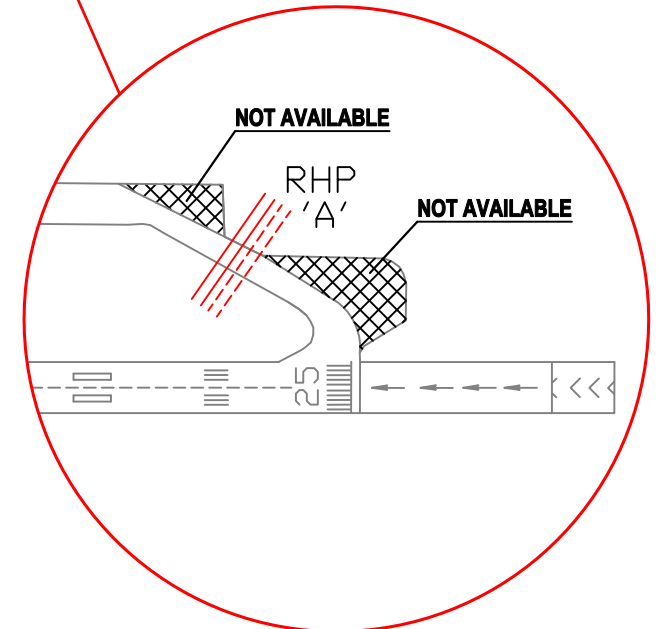
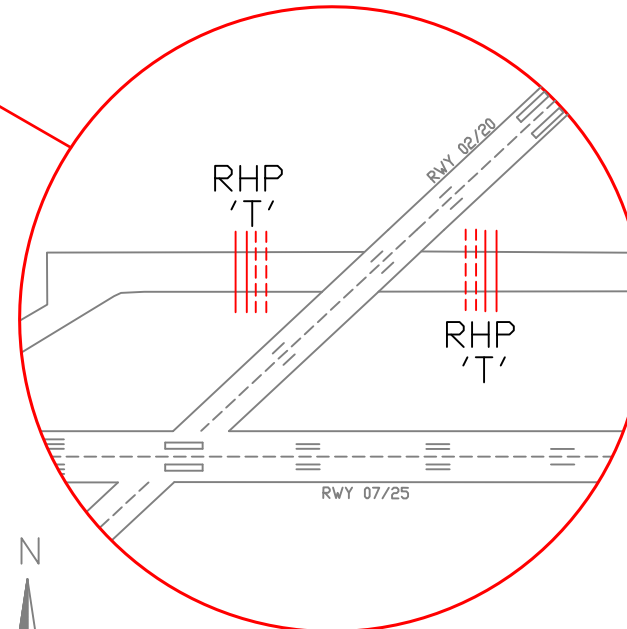
DO NOT CROSS THE RUNWAY
UNLESS CLEARED BY TWR (119.050)



CAUTION VACATING RWY 02/20 ON
F RHP S AHEAD AT 175 M



DO NOT CROSS THE RUNWAY
UNLESS CLEARED BY TWR (119.050)



CHANGE: Updated chart

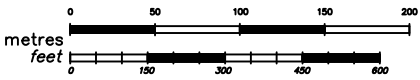
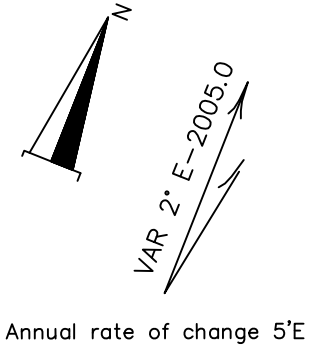
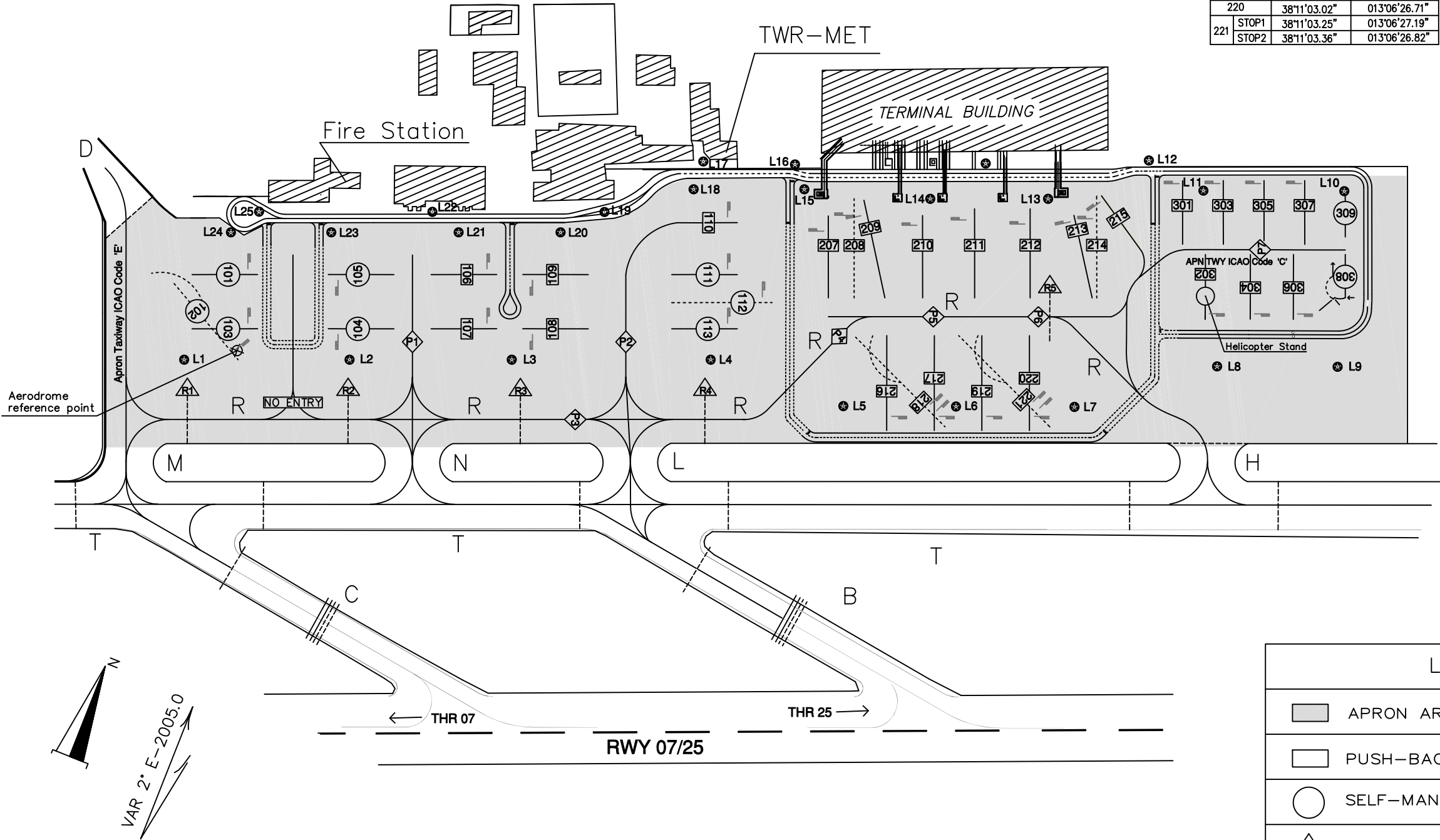
metres 0 200 400 600 800
feet 0 600 1200 1800 2400



Bearings are magnetic	TWR
Distances in metres	119.050
Elevation in ft AMSL	GND
Coordinates WGS 84	121.625
APRON	
lighting	bearing strength
Edge: Blu	Surface:
	CONCRETE – mq 226.300
	PCN 119 R/A/X/T
	BITUMEN – mq 76.500
	PCN 47 F/A/X/T
REMARK:	
1) Area 309 available only for General Aviation ACFT ICAO CODE 'A'	
2) APRON TAXIWAY ROMEO ICAO CODE 'E'	

AD ELEV 65		PALERMO / PUNTA RAISI						
APRON ELEV 47		L I C J			38°10'55" N 013°05'58" E			
POINTS ON PARKING AREA								
STANDS	N	E	STANDS	N	E	STANDS	N	E
101	38°10'55.97"	013°05'56.69"	207	38°11'06.3"	013°06'16.4"	301	38°11'11.54"	013°06'28.64"
102	38°10'55.51"	013°05'56.84"	208	38°11'07.1"	013°06'17.1"	302	38°11'08.63"	013°06'31.17"
103	38°10'57.54"	013°05'55.84"	209	38°11'07.1"	013°06'17.5"		38°11'07.97"	013°06'31.53"
104	38°10'57.32"	013°06'00.69"	210	38°11'07.5"	013°06'19.7"	303	38°11'12.02"	013°06'30.09"
105	38°10'58.88"	013°05'59.85"	211	38°11'08.3"	013°06'21.5"	304	38°11'08.54"	013°06'33.11"
106	38°11'00.68"	013°06'05.20"	212	38°11'08.9"	013°06'23.5"	305	38°11'12.51"	013°06'31.55"
107	38°10'59.11"	013°06'06.04"	213	38°11'09.2"	013°06'25.2"	306	38°11'09.07"	013°06'34.68"
108	38°10'59.54"	013°06'07.32"	214	38°11'10.1"	013°06'25.7"	307	38°11'12.99"	013°06'32.99"
109	38°11'01.11"	013°06'06.48"	215	38°11'10.1"	013°06'26.0"	308	38°11'10.19"	013°06'35.75"
110	38°11'05.31"	013°06'13.81"	216	38°11'01.35"	013°06'21.69"			
111	38°11'03.72"	013°06'14.33"	217	38°11'01.97"	013°06'23.26"			
112	38°11'02.73"	013°06'15.22"	218	STOP1	38°11'01.99"			
113	38°11'02.06"	013°06'14.86"		STOP2	38°11'02.11"	013°06'23.08"		
			219	38°11'02.48"	013°06'25.00"			
			220	38°11'03.02"	013°06'26.71"			
			221	STOP1	38°11'03.25"			
				STOP2	38°11'03.36"	013°06'26.82"		

CHANGE: Updated chart



LEGEND	
	APRON AREA
	PUSH-BACK EXIT
	SELF-MANOEUVRING EXIT
	INTERMEDIATE HOLDING POSITIONS
	START ENGINE POINT
	LIGHTING TOWER

PALERMO / PUNTA RAISI

L I C J

38°10'55" N 013°05'58" E

- GABBIANO REALE MEDITERRANEO / YELLOW-LEGGED GULL
- STORNO / EUROPEAN STARLING
- PICCIONE DOMESTICO / FERAL PIGEON

For further information see AD2 LICJ tab 23

CHANGE: Updated chart

